



**LANDOWNERS'  
MEETING AGENDA**

**March 9, 2011**



March 2, 2011

Landowners  
Sunshine Water Control District

Dear Landowners:

The Landowners' Meeting of the Sunshine Water Control District's Board of Supervisors will be held on **Wednesday, March 9, 2011 at 6:30 p.m.**, in the **Commission Chambers, Coral Springs City Hall, 9551 West Sample Road, Coral Springs, Florida 33065**. The agenda is as follows:

1. Call to Order
2. Affidavit of Publication for Landowners' Meeting
3. Election of Chair and Secretary for the Purpose of Conducting the Landowners' Meeting
4. Election of Supervisor
  - a. Determine Number of Voting Units Represented or Assigned by Proxy
  - b. Nominations for Supervisor(s)
  - c. Casting of Ballots
  - d. Ballot Tabulation and Results
5. Annual Report to Landowners from District Engineer [Florida Statutes 298.14]
6. Landowners' Questions/Comments
7. Adjournment

The landowners, when assembled, shall organize by the election of a Chair and Secretary of the meeting, who shall conduct the election.

At the election, each and every acre of assessable land in the district shall represent one (1) share, and each owner shall be entitled to one (1) vote in person or by proxy, in writing duly signed, for every acre of assessable land owned by him/her in the District. The person receiving the highest number of votes shall be declared elected as a Supervisor. Landowners owning less than one (1) assessable acre in the aggregate shall be entitled to one (1) vote. Landowners with more than one (1) assessable acre are entitled to one (1) additional vote for any fraction of an acre greater than one-half ( $\frac{1}{2}$ ) acre, when all of the landowners' acreage has been aggregated for the purposes of voting.


Owners whose assessments have not been paid for the previous year are not entitled to vote.

Nominations are made from the floor. After all nominations are made, a ballot is distributed and votes are cast.

A proxy is available upon request. To be valid, each proxy must be signed by one (1) of the legal owners of the property for which the vote is cast and must contain the typed or printed name of the individual who signed the proxy, the street address, legal description of the property or tax parcel identification number; and the number of authorized votes. If the proxy authorizes more than one (1) vote, each property must be listed and the number of acres of each property must be included. The signature on a proxy does not need to be notarized.

Should you have any questions, please contact me directly at (561) 719-8675.

Sincerely,



Craig Wrathell  
District Manager

CW:dg

**\*\*\* Regular Meeting immediately following Landowners' Meeting\*\*\***

**SUN-SENTINEL**  
PUBLISHED DAILY  
FORT LAUDERDALE, BROWARD COUNTY, FLORIDA  
BOCA RATON, PALM BEACH COUNTY, FLORIDA  
MIAMI, MIAMI-DADE COUNTY, FLORIDA

STATE OF FLORIDA  
COUNTY OF BROWARD/PALM BEACH/MIAMI-DADE

BEFORE THE UNDERSIGNED AUTHORITY, PERSONALLY APPEARED LINDA HALL, WHO, ON OATH, SAYS THAT SHE IS A DULY AUTHORIZED REPRESENTATIVE OF THE CLASSIFIED DEPARTMENT OF THE SUN-SENTINEL, DAILY NEWSPAPER PUBLISHED IN BROWARD/PALM BEACH/MIAMI-DADE COUNTY, FLORIDA, THAT THE ATTACHED COPY OF ADVERTISEMENT, BEING A:

NOTICE OF PUBLIC HEARING


THE MATTER OF:  
SUNSHINE WATER CONTROL DISTRICT  
RE: LANDOWNERS MEETING

IN THE CIRCUIT COURT, WAS PUBLISHED IN SAID NEWSPAPER IN THE ISSUES OF:

FEBRUARY 14, 21, 2011


13961940

AFFIANT FURTHER SAYS THAT THE SAID SUN-SENTINEL IS A NEWSPAPER PUBLISHED IN SAID BROWARD/PALM BEACH/MIAMI-DADE COUNTY, FLORIDA, AND THAT THE SAID NEWSPAPER HAS HERETOFORE BEEN CONTINUOUSLY PUBLISHED IN SAID BROWARD/PALM BEACH/MIAMI-DADE COUNTY, FLORIDA, EACH DAY, AND HAS BEEN ENTERED AS SECOND CLASS MATTER AT THE POST OFFICE IN FORT LAUDERDALE, IN SAID BROWARD COUNTY, FLORIDA, FOR A PERIOD OF ONE YEAR NEXT PRECEDING THE FIRST PUBLICATION OF ATTACHED COPY OF ADVERTISEMENT: AND AFFIANT FURTHER SAYS THAT SHE HAS NEITHER PAID, NOR PROMISED, ANY PERSON, FIRM. OR CORPORATION, ANY DISCOUNT, REBATE, COMMISSION, OR REFUND, FOR THE PURPOSE OF SECURING THIS ADVERTISEMENT FOR PUBLICATION IN SAID NEWSPAPER.



(SIGNATURE OF LINDA HALL, AFFIANT)

SWORN TO AND SUBSCRIBED BEFORE ME  
ON 22 FEBRUARY 2011, A.D.



(SIGNATURE OF NOTARY PUBLIC)

NOTARY PUBLIC-STATE OF FLORIDA  
Karen Goldberg  
Commission # DD720119  
Expires: NOV 16, 2011  
BROUGHT THROUGH ATLANTIC BOOKING CO., INC.

(NAME OF NOTARY, TYPED, PRINTED, OR STAMPED)

PERSONALLY KNOWN ( X ) OR PRODUCED IDENTIFICATION ( )

**SUNSHINE WATER CONTROL  
DISTRICT NOTICE OF  
LANDOWNERS' MEETING**

NOTICE IS HEREBY GIVEN that a Landowners' Meeting of the Sunshine Water Control District will be held at 6:30 p.m., on Wednesday, March 9, 2011, in the Commission Chambers, Coral Springs City Hall; 9551 West Sample Road, Coral Springs, Florida 33065. The primary purpose of the Landowners' Meeting is to elect one (1) Supervisor of the Sunshine Water Control District. Immediately thereafter, a Regular Meeting will take place to conduct any business to come before the established Board.

This meeting is open to the public and will be conducted in accordance with the provisions of Chapter 298, Florida Statutes. This meeting may be continued in progress without additional notice to a date, time, and place to be specified on the record at the meeting. There may be occasions when Staff and/or Supervisors may participate by speaker telephone.

A copy of the agenda for this meeting may be obtained by contacting the District Manager by telephone at (954) 426-2105 at least five (5) days prior to the date of the meeting.

If any person decides to appeal any decision made with respect to any matter considered at this meeting, such person will need a record of the proceeding and such person may need to ensure that a verbatim record of the proceeding is made at his/her own expense and which record includes the testimony and evidence on which the appeal is based.

In accordance with the provisions of the Americans with Disabilities Act, any person requiring special accommodations or an interpreter to participate at this meeting should contact the District Manager by telephone at (954) 426-2105 at least seven (7) days prior to the date of the particular meeting.

District Manager  
Sunshine Water Control District  
February 14, 21, 2011

**OFFICIAL BALLOT  
SUNSHINE WATER CONTROL DISTRICT  
BROWARD COUNTY, FLORIDA  
LANDOWNERS' MEETING  
MARCH 9, 2011**

The undersigned certifies that he/she is the owner of land in the Sunshine Water Control District (insert or attach legal description of property):

and casts his/her vote(s) for the following:

The candidate receiving the highest number of votes shall be elected for a three (3)-year term.

<b>Name of Candidate(s)</b>	<b>Number of Votes</b>
_____	_____
_____	_____
_____	_____
_____	_____
_____	_____

Name: \_\_\_\_\_

Address: \_\_\_\_\_  
\_\_\_\_\_

**LANDOWNERS' PROXY  
SUNSHINE WATER CONTROL DISTRICT  
BROWARD COUNTY, FLORIDA  
LANDOWNERS' MEETING  
MARCH 9, 2011**

KNOW ALL MEN BY THESE PRESENTS, that the undersigned hereby constitutes and appoints:

\_\_\_\_\_  
\_\_\_\_\_  
\_\_\_\_\_

And each of them, attorneys and agents, with power of substitution in each of them for and in behalf of the undersigned, to vote as proxy at the meeting of the Landowners of the Sunshine Water Control District to be held in the Commission Chambers of the Coral Springs City Hall, 9551 West Sample Road, Coral Springs, Florida, on **Wednesday, March 9, 2011 at 6:30 p.m.**, with said meeting published in a newspaper in Broward County; and at any adjournments thereof, according to the number of acres of unplatted land and/or platted lots owned by the undersigned landowner which the undersigned would be entitled to vote if then personally present, upon any question, proposition, or resolution or any other matter or thing which may come before said meeting including, but not limited to, the election of members of the Board of Supervisors and may vote in accordance with their discretion on all matters not known or determined at the time of solicitation of this proxy, which may legally come before the meeting.

Any proxy heretofore given by the undersigned for said meeting is hereby revoked.

This proxy is to continue in force from the date hereof until the conclusion of the annual meeting and any adjournment or adjournments thereof, but may be revoked at any time by notice thereof, in writing, filed with the Secretary of the Sunshine Water Control District.

\_\_\_\_\_  
\_\_\_\_\_

Votes Entitled To:

Number of unplatted acres owned and entitled to vote: \_\_\_\_\_

Number of platted lots owned and entitled to vote: \_\_\_\_\_



Rhon Ernest-Jones / IBI  
12500 West Atlantic Boulevard  
Coral Springs FL 33071 USA

tel 954 344 9855  
fax 954 341 5961

March 1, 2011

**Sunshine Water Control District**

6131 Lyons Road, Suite 100  
Coconut Creek, FL 33073

**Attn: Board of Supervisors**

**Re: LANDOWNER'S MEETING  
DISTRICT ENGINEER'S ANNUAL REPORT  
SUNSHINE WATER CONTROL DISTRICT  
REJ/IBI Project No. 08-0406/22761**

Dear Board of Supervisors and Landowners;

**Rhon Ernest-Jones / IBI ("REJ/IBI")** is pleased to provide the Board of Supervisors and the Landowners with this District Engineer's Annual Report summarizing our activity as District Engineer from March 1, 2010 through February 28, 2011, pursuant to Ch. 298.14 F.S.

**Executive Summary** – REJ/IBI has worked closely with the SWCD Board of Supervisors, SWCD Staff, District Manager, District Legal Counsel, and Consultants to advance a number of major operational and capital improvement issues in the past year.

- **Permit Application Reviews** were completed for 12 projects within SWCD with three additional applications presently under review. Numerous inquiries by property owners or their representatives were addressed.
- Assignments completed in the past year include **Culvert Cleaning; Water Use Permit; Water Control Plan; 5-Year Capital Improvements Program; Updating GIS as needed;** and the **FY2011 Budget and Bonds.**
- Major projects that are in progress include **Pump Station 1 & 2 Replacements; Canal/Culvert Program** including **Canal Restoration Phase 2,** and **Culvert Replacement/Repair; Right-of-Way Clearing, Canal Bank Repair and SWCD East-West Basin Interconnect.**
- Ongoing assignments that will continue to be addressed or monitored include **EPA Numeric Water Quality Criteria for Nutrients, Updating GIS as needed** and **Coral Springs Corporate Park drainage issues.**

All of these issues are addressed in detail below.

**Permit Application Review** – We have performed reviews of permit applications and prepared letters of recommendation or addressed inquiries to the Board on the following projects:

- Greg Eickwort, 4240 NW 95<sup>th</sup> Avenue, Installation of Chain Link Fence across 7.5-foot SWCD Drainage Easement
- Permit 2007-11 Permit Modification - EFFCE Castlewood, Sample Road and NW 114<sup>th</sup> Lane

- 4121 Coral Hills Drive, Fence - Denial
- 2501 NW 14<sup>th</sup> Avenue, Fence - Denial
- SWCD Canals J and M, Proposed Culvert Extensions for Coral Springs CRA Downtown Project, Sample Road and University Drive (Review by John McKune)
- PNC Bank, 2561 University Drive
- FPL/FiberNet, LLC - Installation of Fiber Optic Cable Under Culvert W-70, Canal "L", East Side of University Drive, South of Royal Palm Boulevard
- Mullins Park Parking – City of Coral
- SWCD Permit 2009-3 - As-Built Plans and Final Inspection, Coral Springs Medical Center Emergency Department Expansion
- 4251 NW 101<sup>st</sup> Drive, Mele, Fence
- JMD Industrial, NW 41<sup>st</sup> Street and Coral Ridge Drive
- 3781 NW 114<sup>th</sup> Avenue, Pepicelli, Fence
- Chase Bank, 8264 Wiles Road, Riverside Square Shopping Center, SW Corner of Wiles Road and Riverside Drive (On-going)
- Coral Springs Fire Station 71, NW 41<sup>st</sup> St., CSCP (On-going)
- Burger King – On-site Exfiltration Trench With Overflow Into Canal (On-going, Project on Hold)
- Inquiry – Fence - 2924 NW 118<sup>th</sup> Drive
- Inquiry – Fence - 10055 NW 45<sup>th</sup> Street
- Inquiry – Fence - 12009 NW 25<sup>th</sup> Street
- Inquiry – Canal Issue - 9099 NW 27<sup>th</sup>
- Inquiry – Fence - 4170-4178 NW 114<sup>th</sup> Avenue
- Inquiry – Fence - 11291 NW 43<sup>rd</sup> Street
- Inquiry – Fence - 9703 NW 43<sup>rd</sup> Street
- Inquiry – Fence - 4131 NW 99<sup>th</sup> Avenue
- Inquiry – Fence - 8791 NW 21<sup>st</sup> Court

**East-West Basin Interconnect** - The Interlocal Agreement for the Integrated Water Resource Plan (IWRP) Grant for Water Resource Feasibility and Design Projects for the SWCD East-West Basin Interconnect to provide additional water supply to the City of Coral Springs well field was executed by SWCD on April 23, 2010, and Broward County on June 15, 2010. The separate Interlocal Agreement with the City of Coral Springs for cost sharing between the City and SWCD was fully executed by both parties on July 23, 2010 and the City has issued a purchase order for the funding.

A proposal from REJ/IBI for performance of the engineering services required to complete the feasibility study and design was approved by the SWCD Board at its April 14, 2010 meeting.

This project is funded by the following cost sharing:

BC IWRP Grant	\$20,000.00
SWCD	\$13,333.33
City of Coral Springs	\$26,666.67
TOTAL PROJECT	\$60,000.00

REJ/IBI completed its analysis, cost estimating, and report preparation on the SWCD East-West Basin Interconnect project and has had discussions with Rich Michaud, City DPW; Don Eckler, the City Water and Wastewater consultant, and the SWCD Field

Superintendent to confirm the assumptions and approaches in our analysis and discuss our preliminary analysis as it relates to the City.

The Preliminary Feasibility Analysis and Design Report for the East-West Basin Interconnect has been distributed for review to the City, Cory Selchan, John McKune, and the Board. Rich Michaud, City Director of Public Works, is expected to be available for the March 9, 2011 Board meeting to discuss this project prior to REJ/IBI finalizing the report for submittal to the Board, City and Broward County in Spring, 2011.

**Water Use Permit** – On March 22, 2010, SFWMD issued Water Use Permit No. Re-Issue 06-01774-W to SWCD. This permit allows SWCD to withdraw water from the SFWMD C-14 Canal. It authorizes an Annual Allocation of 262 Million Gallons (MG) and a Maximum Monthly Allocation of 73.8 Million Gallons (MG). The diversion of this service water provides water into the SWCD internal canal system for maintenance and recharge to balance the groundwater drawdown by the water supply systems of the City of Coral Springs, CSID and NSID. The permit expires on March 22, 2030. The SWCD Field Superintendent has been provided with a copy so that he can incorporate the required monitoring and reporting into the SWCD procedures. This concluded our efforts on this assignment.

**Pump Stations 1 & 2** – The Pre-Construction Services contract for Construction Manager At Risk (CMAR) with The Weitz Company was approved by the Board at its meeting on February 17, 2010. The Construction Services portion of the CMAR contract is being developed.

SFWMD issued the Environmental Resource General Permit for the Pump Stations on October 22, 2010. SFWMD issued the General Water Use Permit (dewatering permit) on October 25, 2010. The US Army Corps of Engineer (USACOE) issued permits for each of the pump stations on August 26, 2010.

Coordination meetings have been held throughout the project with The Weitz Company, SWCD represented by Cory Selchan and John McKune, SWCD District Manager, SWCD Legal Counsel, SFWMD, City Forrester, Zoning Review Officer, Fire Marshall, pump manufacturers, emergency generator suppliers, contractors and others as needed. In addition, a meeting was held on July 2, 2010 to discuss bond funding, schedules and project costs. Attendees included District Manager, District Engineer, District Legal Counsel and The Weitz Company. We have worked closely with Weitz to resolve any design and construction issues.

The 75% Design Plans were completed by REJ/IBI and submitted to The Weitz Company and SWCD on April 29, 2010.

On February 9, 2011, the SWCD Board approved the advance procurement of the pumps.

The 100% Plans and Specifications were released to Weitz and SWCD on February 16, 2011. Weitz will present their Guaranteed Maximum Price (GMP) for presentation to the SWCD Board at its March 9, 2011 meeting and approval at the April 13, 2011 meeting. Notice To Proceed for Construction is scheduled for May 1, 2011.

**Canal/Culvert Program** – We are proceeding with a three-prong program to improve the SWCD canals and culverts. Projects have been prioritized to identify the projects

that most effectively contribute to improving the District systems within present available funding. The completed Culvert Cleaning project was the first item completed. Culvert Replacement/Repair and Canal Restoration Phase 2 are the next priorities. It is anticipated that these projects will not be advertised for bidding until the bond funding is approved and available.

As presently constituted, this program has or will result in the following improvements:

**Culvert Cleaning** – On March 31, 2010, bids were opened for the Major Cleaning of 32 culverts as the base bid and the Minor Cleaning of 42 culverts as an alternate bid. Five bids were received. FishTec, Inc. was the low bidder at \$162,600.00. At its meeting on April 14, 2010, the SWCD Board awarded the Major Cleaning of 32 culverts as the base bid and the Minor Cleaning of 42 culverts as an alternate bid to FishTec, Inc. and the final contract was fully executed by FishTec, Inc. and SWCD. On July 15, 2010, FishTec, Inc. commenced Culvert Cleaning operations under its contract with SWCD and completed work on August 27, 2010. The project cleaned 73 culverts. FishTec, Inc. completed and provided video inspection of 10 culverts as agreed to by Change Order. IBI Group provided coordination and oversight on behalf of SWCD. Based on our field observations and review of video inspections, we considered the project acceptable and complete. FishTec, Inc submitted a final invoice for the Original Contract amount of \$162,600 and Change Order amount of \$2,000, for a total project cost of \$164,600.

**Culvert Replacement/Repair** – Replacement or relining of 8 culverts; repair of 15 culverts.

**Canal Restoration Phase 2** – Cleaning/dredging/restoration of approximately 6.25 miles of canals. Design plans and profiles and specifications are complete.

**Canal Right-of-Way Encroachment** - This office participated in a joint Site Visit to Canal A with Craig Wrathell and Doug Paton of WHHA, Field Superintendent Cory Selchan and SWCD Consultant John McKune. Other site visits have been held with SWCD and City personnel. The intent was to identify encroachments by homeowners onto the SWCD right-of-way which are impeding the maintenance of the canals and right-of-way. WHHA and this office made a joint presentation to the Board to explain the findings of the site visit and discuss a policy for addressing these encroachments. As a result of discussions with the Board, WHHA and this office have worked on developing a policy for addressing these encroachments.

As requested by the Board, the District Manager sent a letter to the City Manager to update him on the SWCD's efforts and request a meeting to further discuss the issue of Canal Right-of-Way Encroachment. A meeting was held with the City of Coral Springs on June 16, 2010 to discuss the issue of Canal Right-of-Way Encroachment. A meeting was also held with the City of Coral Springs on August 27, 2010 to discuss the SWCD newsletter.

On November 5, 2010, a meeting was held with Pat O'Quinn, Superintendent of Old Plantation Water Control District, to discuss OPWCD's policy and procedures for clearing and maintaining canal rights-of-way. A similar meeting was held with Ron Crone, District Manager of the Lake Worth Drainage District on November 10, 2010.

A draft policy and letter to homeowners, along with a presentation on potential clearing along Canals AA and BB were discussed at the February 9, 2011 Board meeting. Input on the letter to homeowners was received from the City. Individual aerial photos of each property have been developed for attachment to the letters.

**The Clusters ROW Issues** – A property issue had been identified related to the SWCD canals located in an area of Coral Springs called The Clusters. This office had investigated the issue of hedges to be removed from property at 9665 NW 36th Place, near SWCD Canal L16-5EA. In dealing with the property owners of 9665 NW 36th Place, they provided us with a survey that indicated that they owned the parcel in question. This conflicted with the Broward County Property Appraiser records and the understanding of SWCD. Our Registered Professional Surveyor and Mapper conducted preliminary research of the parcel history for 9665 NW 36th Place which raised title issues. At its October meeting the SWCD Board requested that a title attorney be involved to conduct a complete title search of Tract B and the SWCD ROW in The Clusters. Attorney Kenneth Dodge with the District Legal Counsel has done a title search of various conveyances back and forth between the developer of the Clusters and provided the following update of his findings.

- It appears the developer (Florida National Properties, Inc.) acquired all the property in the development by quit claim deed from the State Board of Education in December of 1965.
- In February of 1975 the developer deeded to SWCD all of Tract "B" (as shown on the plat) less and except a number of parcels described by metes and bounds.
- In 1984 SWCD deeded back to the developer Tract "B", also excepting several parcels described by metes and bounds. The lessed out parcels are not identical to that received by SWCD above.
- District Legal Counsel ordered a title commitment for the property owned by Igal and Heidi Stell at 9665 NW 36<sup>th</sup> Place to review/confirm this situation as it applies specifically to that property.

At his request, we have taken the title information that was provided to us and plotted it for a visual representation of the various conveyances. Based on this analysis, it appears that SWCD owns the Right-of-Way that it understood it did, with the exception of the parcel that was transferred on October 10, 1985 from the Developer to Lot 30 which had been incorrectly shown on the Broward County Property Appraiser mapping as SWCD Right-of-Way. Attorney Kenneth Dodge reviewed the above summary and graphics and concurred with these findings. He confirmed with the Broward County Property Appraiser that their records incorrectly showed SWCD ROW which was validly conveyed to Lot 30 and the Property Appraiser's Mapping Department has made the appropriate changes.

**Bank Repair, 7541 NW 44 Court** – Fish Tec, Inc. was retained to provide an underwater inspection of the canal bank damage located behind 7541 NW 44<sup>th</sup> Court. That inspection took place on February 15, 2011 and Fish Tec provided photos, videos, canal cross sections and technical input. Based on that inspection, this office is developing a plan for repairs, will review those recommendations with the SWCD Field Superintendent, and will report the recommendations to the Board.

**EPA Numeric Water Quality Criteria for Nutrients** – The EPA held 3 public hearings around the state to receive comment on the proposed new numeric criteria for water quality standards. The EPA public comment period closed on April 28, 2010. The Florida Association of Special Districts and other government, business and environmental groups are working to contribute to EPA in its developing new criteria to be implemented for the presence of nutrients such as nitrogen and phosphorous in water bodies including canals. Numerous environmental, agriculture, industrial, economic and stormwater management groups have provided detailed input. FL DEP held a public hearing at SFWMD on August 26, 2010 to further discuss the development of numeric nutrient criteria. The date for promulgation of numeric nutrient criteria for South Florida waters, including canals, has been extended to November 14, 2011 with final adoption by August 15, 2012. The basis for the extension is to allow time for peer-review by EPA's Science Advisory Board of the underlying methodologies, analyses and data to confirm the best available science is appropriately used to support development of the rules.

**Coral Springs Corporate Park** - As a result of previous meetings addressing drainage issues at the Coral Springs Corporate Park with representatives of the City of Coral Springs Code Enforcement Department, representatives of the Corporate Park, Field Superintendent Cory Selchan, SWCD Consultant John McKune and this office, the City of Coral Springs Code Enforcement Division issued notices to affected property owners requested their assistance in maintaining the drainage easements. The letter requests voluntary compliance prior to re-inspection which may lead to code violations. A representative of the Corporate Park has indicated that they are seeking contractor bids to have the work performed under a cost-sharing agreement between the property owners.

**FY2011 Budget / Bond / 5-Year CIP** – We have updated the 5-Year Capital Improvements Plan and narrative of the individual projects; worked with the District Manager in developing budget projections for FY2011 in order to prioritize and determine which construction projects can proceed within the available budget; worked with the District Manager and District Legal Counsel in reviewing the mailings and legal notices to the landowners for the bond process; and prepared and provided the legal description of SWCD needed for the various budget/bond resolutions and notices.

We sincerely appreciate the opportunity of working with SWCD and the Landowners and assure you of our best attention at all times. If you have any questions or require additional information, please do not hesitate to call.

Very truly yours,



---

S. Rhon Ernest-Jones, P.E., AICP  
SWCD District Engineer  
Associate, Managing Principal